











Elementary School Attendance Areas

-  District Boundary
-  Early Learning Center
-  Elementary
-  Middle
-  High
-  Cemetery
-  College
-  Golf
-  Park
-  County Boundary

- | | | |
|------------------------------|-------------------------|---------------------|
| Early Learning Center | 13. Johnson | 26. Taft |
| 1. Truman | 14. Kenwood | 27. Wilson |
| Elementary Schools | 15. Madison | |
| 2. Arthur | 16. Nixon | High Schools |
| 3. Cleveland | 17. Pierce | 28. City View |
| 4. West Willow | 18. Taylor | 29. Jefferson |
| 5. Erskine | 19. Van Buren | 30. Kennedy |
| 6. Garfield | 20. Viola Gibson | 31. Metro |
| 7. Grant | 21. Wright | 32. Washington |
| 8. Grant Wood | | |
| 9. Harrison | Middle Schools | |
| 10. Hiawatha | 22. Franklin | |
| 11. Hoover | 23. Harding | |
| 12. Maple Grove | 24. McKinley | |
| | 25. Roosevelt | |



Map data provided by Cedar Rapids Community School District, Linn County, Cities of Cedar Rapids, Hiawatha, Palo, and Robins, USGS, Iowa DOT, and ESRI. Map created January 2024.

